CIMARRON

Copies of this map are available for public use at nominal cost.
Address:
OKLAHOMA DEPARTMENT OF TRANSPORTATION
REPRODUCTION BRANCH Phone (405) 521-2586
200 N.E. 21st STREET
OKLAHOMA CITY, OKLAHOMA 73105-3204

This map indicates those roads known to the Department to be open to public travel. Placement of a road on the map has no relationship to maintenance responsibility by any level of government.

NOT FOR RESALE

© COPYRIGHT 2007
PRINTED AT STATE EXPENSE

GENERAL HIGHWAY MAP CIMARRON COUNTY OKLAHOMA

ALL RIGHTS RESERVED

COMPUTER GENERATED

STATE OF COLORADO — STATE OF KANSAS — COUNTY — TEXAS COUNTY

MORTON COUNTY

BACA COUNTY

SHERMAN COUNTY

CLEVELAND COUNTY

MARELLA

GARRETT

WILLOW BAR

SAIN

DAYHOOK

BOISE CITY POP. 1,483

KEYES POP. 410

GRIGGS

McCULLOUGH

STURGIS

LUDLUM

CIMARRON

Rogers

Mooney

Griggs

PERKINS-PROTHRO CIMARRON RANCH

Clark Monument No. 5

SLUMP LAKE

CASTOR LAKE

WILLOW BAR LAKE

SAMPSEL LAKE

RITNER LAKE

LAFAVER LAKE

LAKE OLAMAR

Turbyfill

CONRAD

BASE LINE

MATCH LINE

TO GUYMON

TO LIBBY

TO STRATFORD, TEXAS

SANTA FE RAILROAD

NORTHERN RAILROAD

BURLINGTON RAILROAD

U.S. RIVER

THE DALHART SURVEYED BY

RAIL ROAD

Burnt Creek

North Flicker House Draw

South Flicker House Draw

Cimarron River

Spring Creek

Flood Draw

French Draw

Beaver River

Beaver Creek

Gaff Creek

Teepee Creek

Turkey Creek

D0500 D0360 D0340 D0330 D0320 D0310 D0300 D0290 D0280 D0270 D0260 D0250 D0240 D0230 D0220 D0210 D0200 D0190 D0180 D0170 D0160 D0150 D0140 D0130 D0120 D0110 D0100 D0090 D0080 D0070 D0060 D0050 D0040 D0030 D0020 D0010

N0463 N0483 N0375 N0305 N0353 N0343 N0331 N0321 N0311 N0301 N0291 N0281 N0271 N0261 N0251 N0241 N0231 N0221 N0211 N0201 N0191 N0181 N0171 N0161 N0151 N0141 N0131 N0121 N0111 N0101 N0091 N0081 N0071 N0061 N0051 N0041 N0031 N0021 N0011

E0025 E0022 E0095

1824-1827

102° 15' 00"

36° 45' 00"

36° 30' 00"

700,000 FEET

740,000 FEET

800,000 FEET

600,000 FEET

LEGEND

- U.S.NUMBERED HIGHWAY
- STATE NUMBERED HIGHWAY
- INTERSTATE HIGHWAY ROUTE
- PAVED ROAD
- GRAVEL ROAD
- GRADED & DRAINED ROAD
- UNIMPROVED ROAD
- PRIMITIVE ROAD
- PROJECTED ROAD
- RESIDENTIAL ROAD
- COUNTY ROAD ID NO. (N0001)
- MILEAGE BETWEEN POINTS (0.3 0.7)
- DIVIDED HIGHWAY, 4 OR MORE LANES
- UNDIVIDED HIGHWAY, 3 OR MORE LANES
- TRAFFIC CIRCLE
- HIGHWAY GRADE SEPARATION
- TRAFFIC INTERCHANGE
- STATE LINE
- COUNTY LINE
- CIVIL TOWNSHIP LINE
- SECTION LINE
- RURAL DEVELOPMENT AREA
- GOVERNMENT PROPERTY LINE
- MATCH LINE
- COUNTY SEAT
- TOWN CENTER
- CORPORATE LIMITS
- CIVIL TOWNSHIP, ROAD IN PLACE (T.L.)
- INSET BOUNDARY

- RAILROAD, ANY NUMBER OF TRACKS
- RAILROAD WITH STATION INDICATED
- GRADE CROSSING
- UNDERPASS, R.R. ABOVE
- OVERPASS, R.R. BELOW
- RAILROAD ON STREET
- MILITARY AIRFIELD
- AIRPORT WITH COMPLETE FACILITIES
- AIRPORT WITH LIMITED FACILITIES
- LANDING STRIP, PRIVATE FIELD
- AIRPORT, RUNWAYS SHOWN IN POSITION
- ROADSIDE PARK Picnic Grounds
- PLAYGROUNDS
- BATHING BEACH OR SWIMMING POOL
- SCENIC SITE
- MOTEL
- CAMP OR LODGE, Permanent with buildings
- SMALL PARK SP–State, CP–County MP–Municipal, TP–Trailer Park
- FOREST RANGER STATION
- OBSERVATION OR LOOKOUT TOWER
- CAMP SITE
- FISH HATCHERY
- GOLF COURSE OR COUNTRY CLUB
- ATHLETIC FIELD OR AMUSEMENT PARK
- FAIRGROUNDS, RACE COURSE
- DWELLING
- NUMBER OF DWELLINGS CLOSELY SPACED
- COMBINED BUSINESS AND DWELLING
- POST OFFICE
- POST OFFICE COMBINATIONS

- 1867 ELEVATION ABOVE SEA LEVEL
- MOUNTAIN RANGE, BUTTE OR MESA
- SMALL MONUMENT
- MARSH OR SWAMP LANDS
- DRAINAGE DITCH
- IRRIGATION DITCH
- LAKE, RESERVOIR OR POND WITH DAM
- ROAD OVER DAM
- DRY LAKE SUBJECT TO FLOOD
- SMALL BRIDGES CLOSELY SPACED
- HIGHWAY BRIDGE, OVER 20FT. IN LENGTH
- GENERAL BRIDGE, LONG CROSSING
- ARCH BRIDGE
- TRUSS BRIDGE,W–WOOD,S–STEEL,C–CONCRETE
- CONCRETE DIP OR FORD
- FORD ROAD ESTABLISHED
- INTERMITTENT STREAM
- NARROW STREAM
- DOCK PIER OR LANDING
- NAVIGABLE STREAM WITH LOCK & DAM
- WIDE STREAM OR RIVER
- TRIANGULATION STATION
- HISTORICAL SITE

- SEASONAL DWELLINGS
- CHURCH OR OTHER RELIGIOUS BUILDING
- CEMETERY
- CHURCH WITH CEMETERY ADJACENT
- REST HOME
- HOSPITAL
- SMALL BUSINESS
- INDUSTRY
- SAW MILL
- MINE SHAFT OR DRIFT
- OIL OR GAS FIELD
- GAUGING OR PUMPING STATION
- WAREHOUSE
- GRAVEL PIT
- QUARRY
- SCHOOL
- COMMUNITY HALL OR LODGE
- DRIVE-IN THEATER
- CORRECTIONAL INSTITUTION
- HIGHWAY GARAGE
- JUNK YARDS & DUMPS A–Automobile, B–Scrap Building Material, D–Refuse, Garbage or trash dump, F–Sanitary Fill, O–Other
- SEWAGE DISPOSAL PLANT
- WATER SUPPLY STAND PIPE
- POWER PLANT
- BOOSTER STATION
- POWER SUBSTATION
- KOMA TELEVISION OR RADIO STATION
- MILITARY INSTALLATION

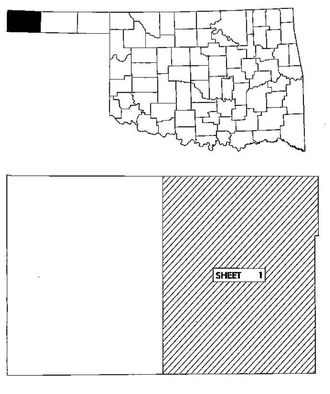

N

GENERAL HIGHWAY MAP
CIMARRON COUNTY
OKLAHOMA

PREPARED BY THE
OKLAHOMA DEPARTMENT OF TRANSPORTATION
PLANNING DIVISION

IN COOPERATION WITH THE
U.S. DEPARTMENT OF TRANSPORTATION
FEDERAL HIGHWAY ADMINISTRATION

SCALE IN MILES
1 0 1 2 3 4 5 MILES

0 1 2 3 4 5 6 7 8 9 10 KILOMETERS
SCALE IN KILOMETERS

ALL DATA CURRENT TO DATE OF INVENTORY JULY 1998

ORIGINAL DRAFTING BY M.L.B. AUGUST 1999
STATE SYSTEM REVISED TO JULY 1998

LAMBERT CONFORMAL CONIC PROJECTION U.S. & GEODETIC SURVEY DATA
20,000' FOOT GRID; OKLAHOMA PLANE COORDINATE SYSTEM NORTH PROJECTION ZONE.
POPULATION FIGURES BASED ON 2000 U.S. CENSUS
CO. POP. 3,148

Printed by upln027 on at 11:19:16 AM 09/06/2007

CIMARRON

Copies of this map are available for public use at nominal cost.
Address:
OKLAHOMA DEPARTMENT OF TRANSPORTATION
REPRODUCTION BRANCH Phone (405) 521-2586
200 N.E. 21st STREET
OKLAHOMA CITY, OKLAHOMA 73105-3204

This map indicates those roads known to the Department to be open to public travel. Placement of a road on the map has no relationship to maintenance responsibility by any level of government.

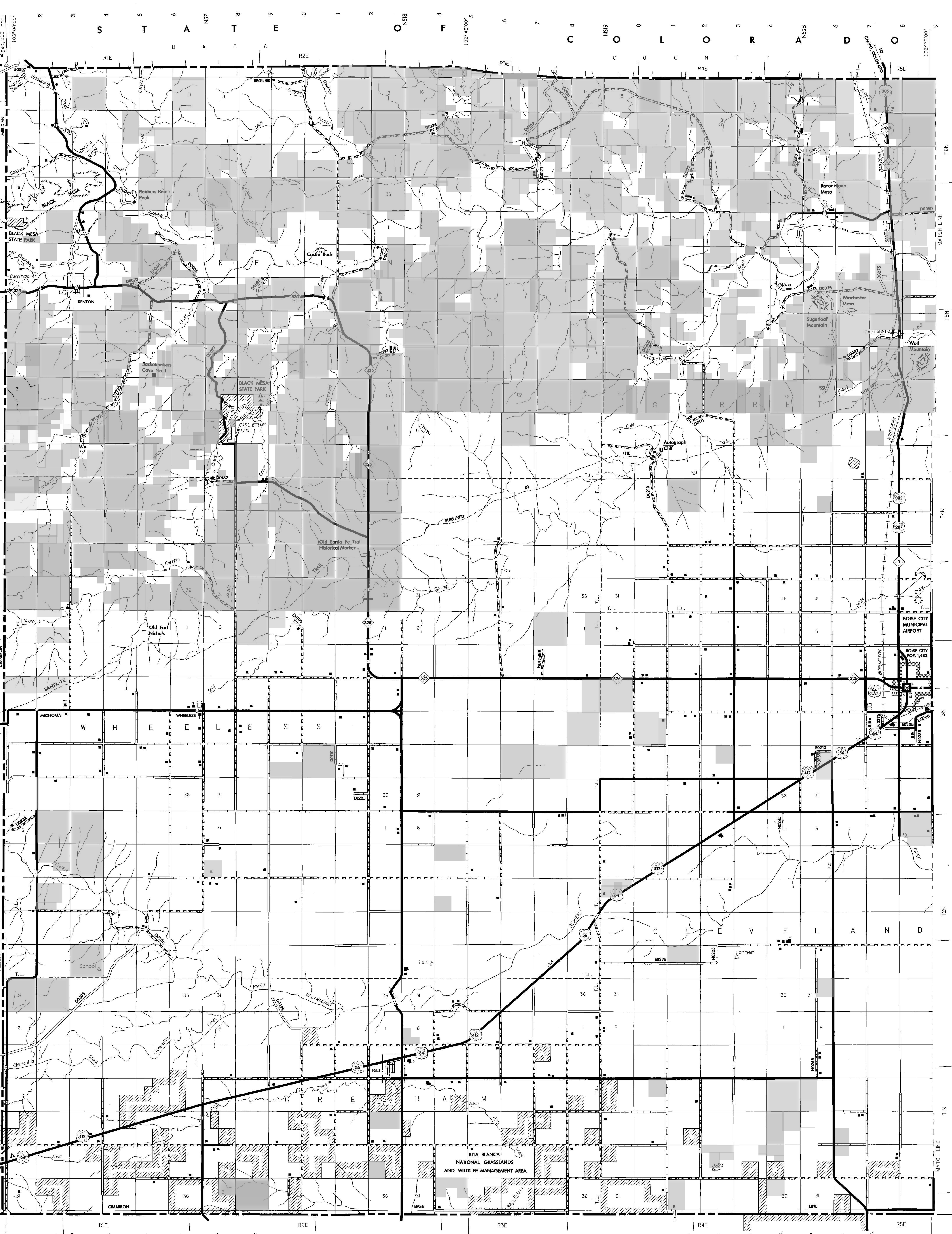

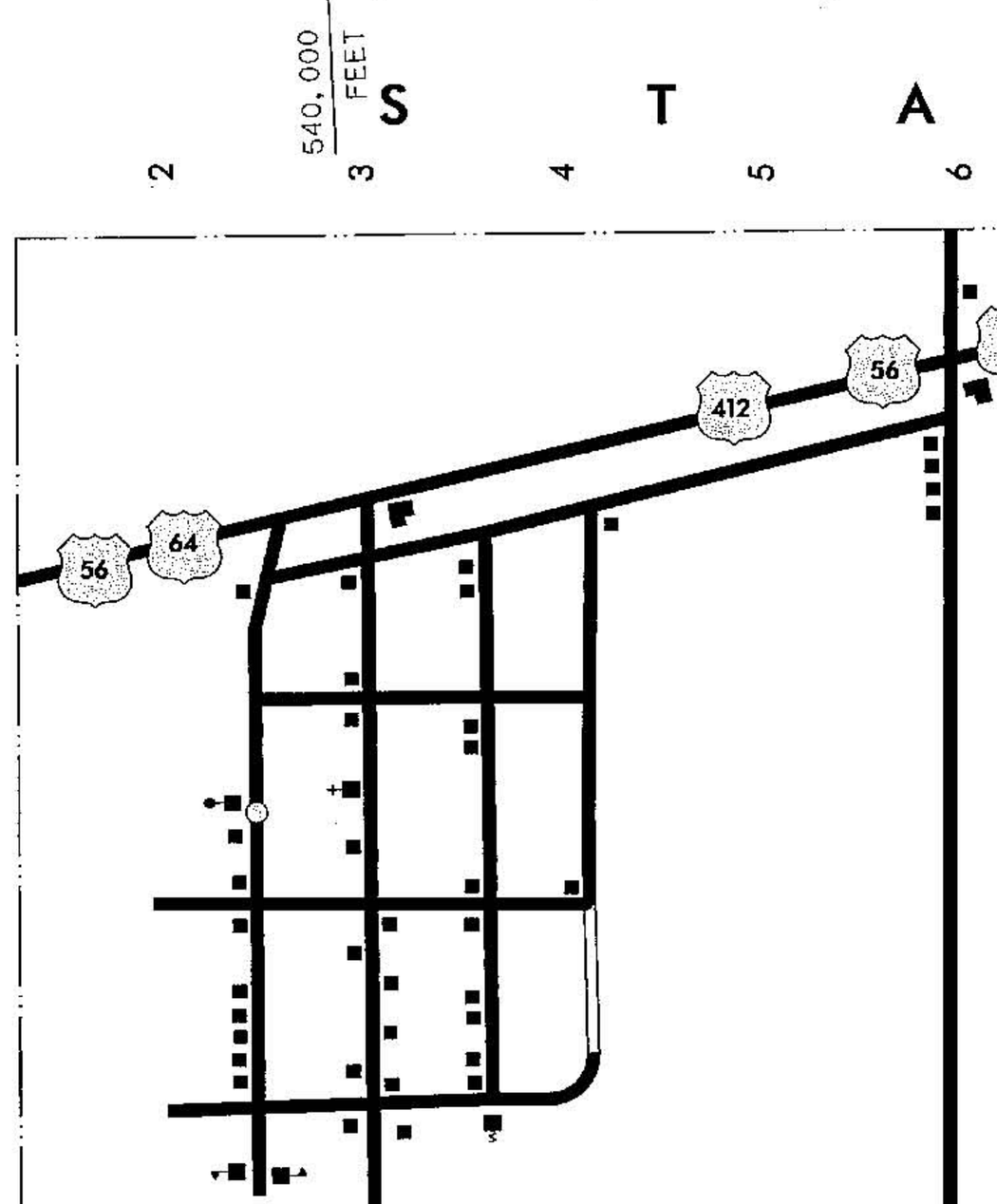

FELT, OKLAHOMA
SEC. 12, T1N, R2E

SCALE IN MILES
0 1/8 1/4 1/2 MILE
0 1,320 2,640 FEET
0 200 400 600 800 1 KILOMETER
SCALE IN METERS

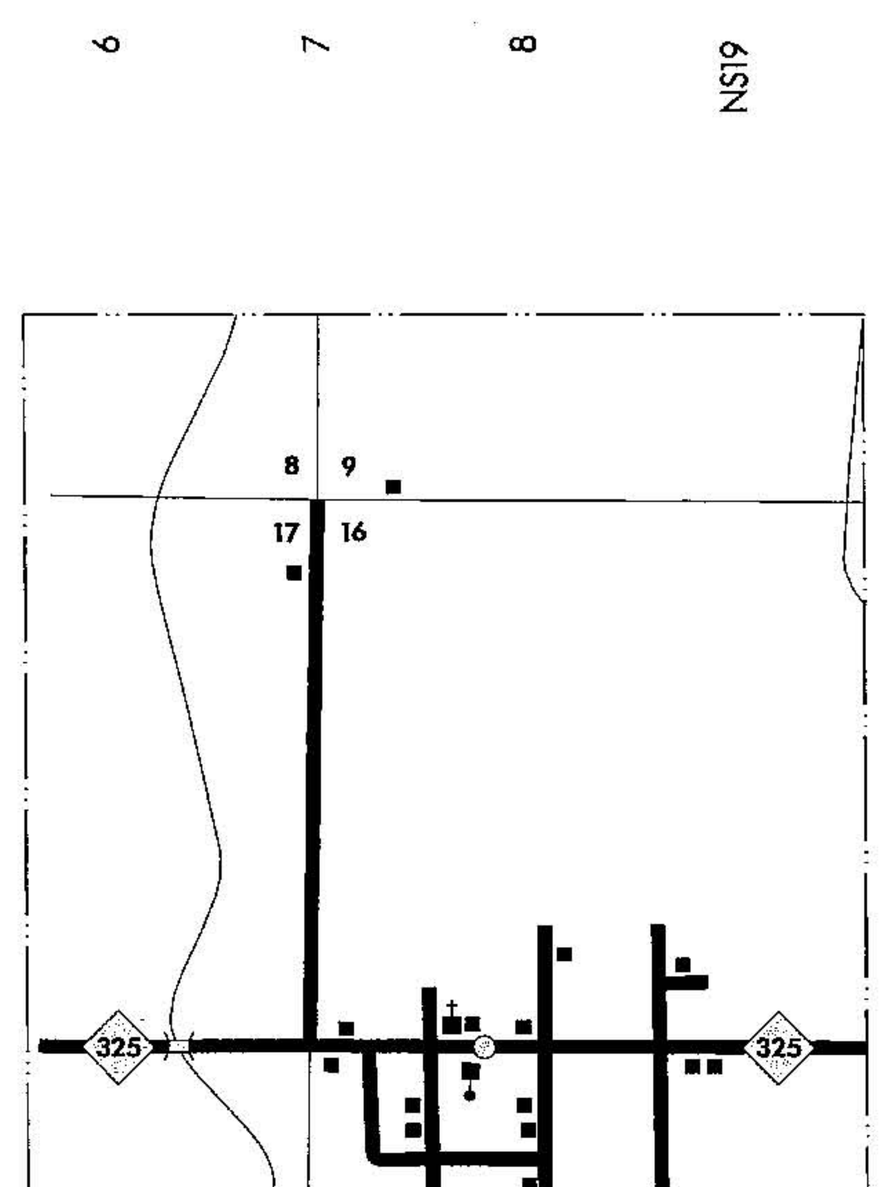

KENTON, OKLAHOMA
SEC. 16, T5N, R1E

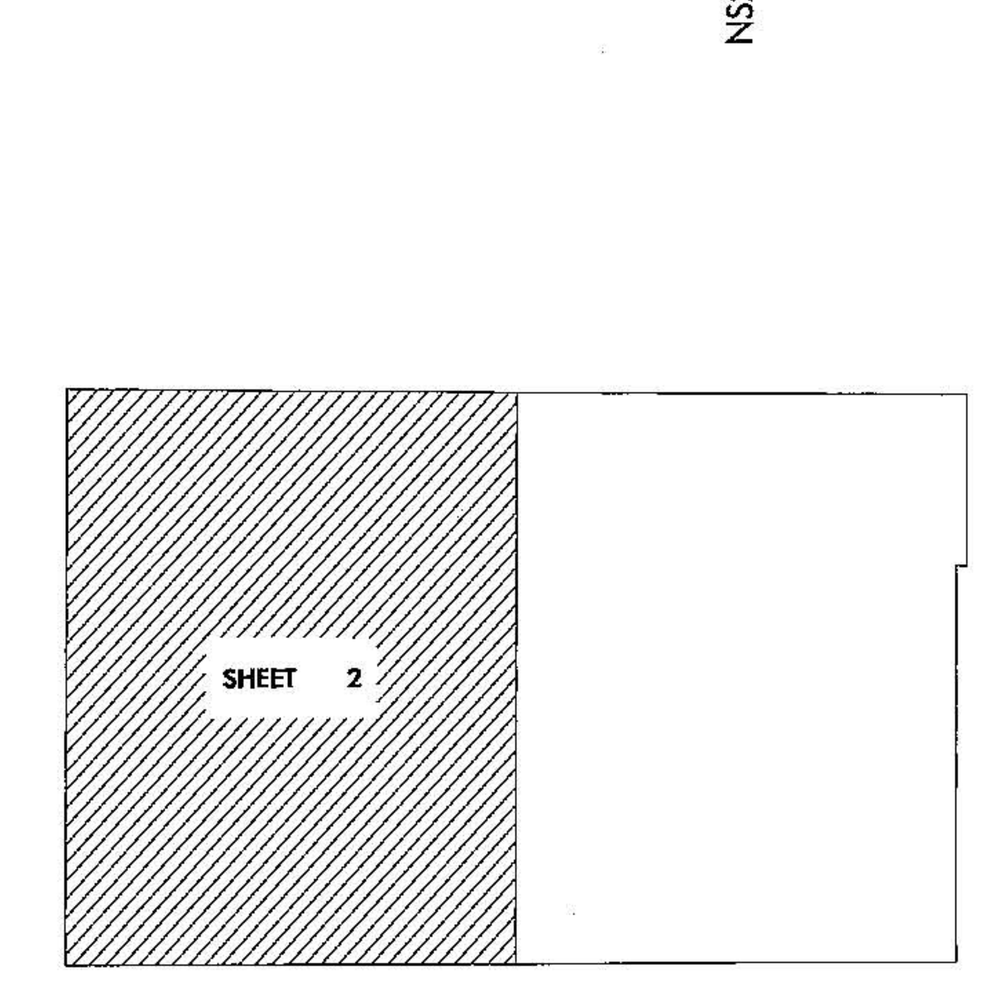

ALL DATA CURRENT TO
DATE OF INVENTORY
JULY 1998

ORIGINAL DRAFTING BY M.L.B. JUNE 1999
STATE SYSTEM REVISED TO AUGUST 2007

© COPYRIGHT 2007
PRINTED AT STATE EXPENSE

NOT FOR RESALE

ALL RIGHTS RESERVED

GENERAL HIGHWAY MAP CIMARRON COUNTY OKLAHOMA

COMPUTER GENERATED

Printed by upln027 on at 10:41:28 AM 09/06/2007